

# ROSEBERY PROVINCIAL PARK

## PURPOSE STATEMENT AND ZONING PLAN

February 2003

Approved by:



Wayne Stetski  
Regional Manager  
Environmental Stewardship Division

Date: 13-02-03



Nancy Wilkin  
Assistant Deputy Minister  
Environmental Stewardship Division

Date: 25-02-03

## ROSEBERY PROVINCIAL PARK Purpose Statement and Zoning Plan

### Primary Role

The **primary** role of Rosebery Provincial Park is to maintain holiday destination and tourism travel route recreational opportunities oriented to a forested creek setting.

The park is one of two provincial parks that provide camping opportunities to the Slocan Valley. While Rosebery Provincial Park is very small and is mainly used for overnight accommodation, it is strategically located within easy access to Valhalla Provincial Park and Goat Range Provincial Park. The community of New Denver is also nearby and has some attractions for tourists. Rosebery Provincial Park supports this local destination by providing a quality easy access camping experience.

Known Management Issues	Response
Invasive non-native plant species (knapweed) threaten native species and wildlife habitat.	Inventory species. Develop and implement control strategies.
Black bear activity within the park is high because of proximity to local garbage dump.	Liaison with local community to address bear issue. Educate park users to be "Bear Aware".

### Zoning

Intensive Recreation (approximately 12 ha or 38% of the park)

*Objective: To provide for a variety of readily accessible, facility-oriented outdoor recreation opportunities.*

Natural Environment (approximately 20 ha or 62% of the park)

*Objectives: To protect scenic values and to provide for recreation opportunities in a largely undisturbed natural environment.*

### Conservation

- Representation  
- ecosection  CCM (Central Columbia Mountains) ecosection is well represented 18.6% in the protected area system. Roseberry contributes minimally .007% (21 ha).
- biogeoclimatic subzone/variant  The ICHdw has 4.09% protection in the protected area system with Roseberry contributing a minimal 0.132%.
- Special Feature  Not applicable
- Rare/Endangered Values  None known at this time..
- Scientific/Research Opportunities  Not applicable

### Recreation

- Representation  
backcountry  Not applicable
- destination  Vehicle camping (36 sites)
- travel corridor  Highway 6, Slocan Valley
- local recreation  Not applicable
- Special Opportunities  Not applicable
- Education/Interpretation Opportunities  Not applicable

### Cultural Heritage

- Representation  Not yet assessed
- Special Feature  Not yet assessed

### Other Management Considerations

- Other Designations  Not applicable
- Relationship to other PAs  Provides overnight accommodation for day users to nearby Goat Range Park and Valhalla Park.
- Co-operative Management Arrangements  Not applicable
- Partnerships  Not applicable

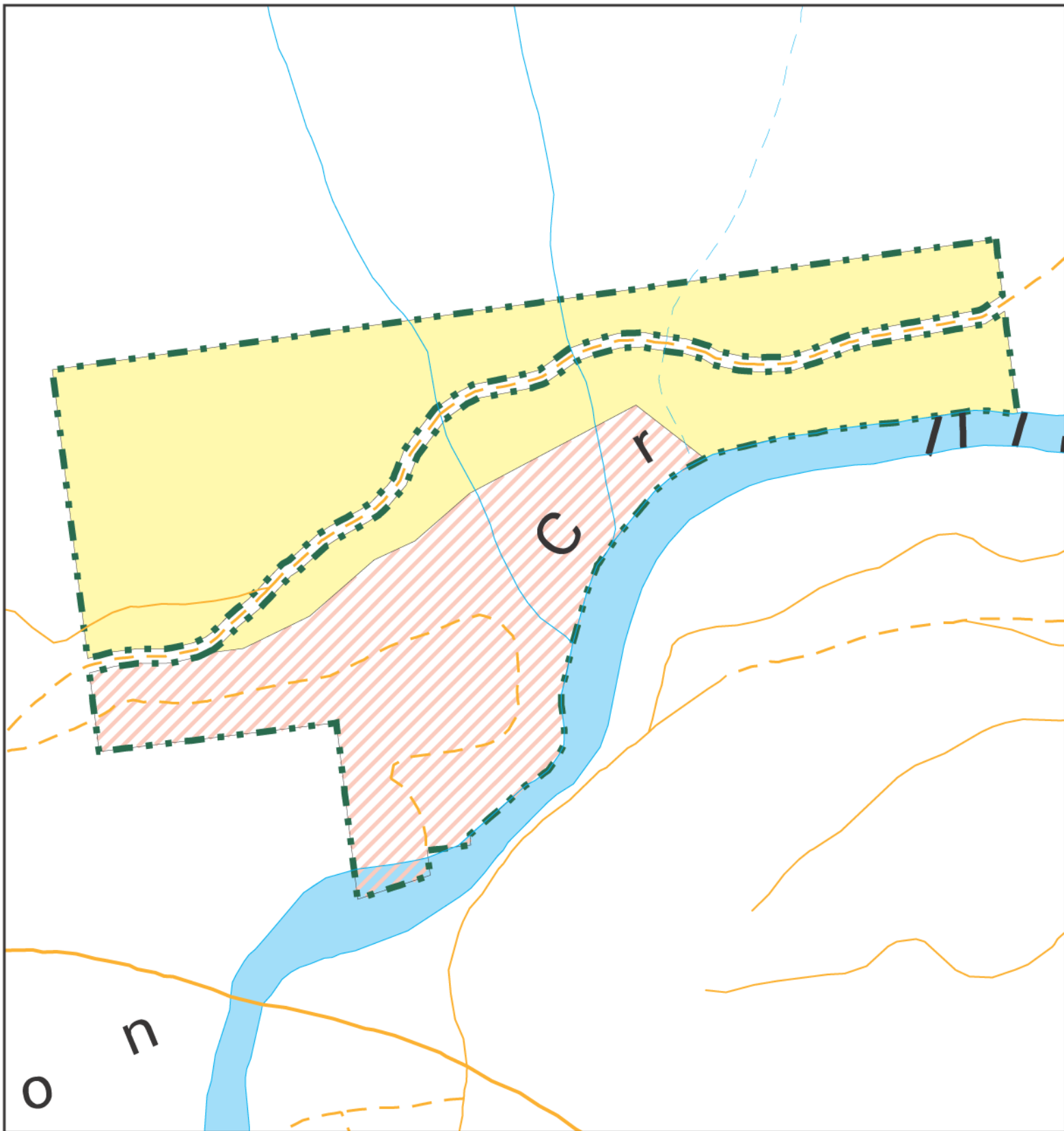
Vulnerability  Not yet assessed

Relationship to other Strategies  Not applicable

**Area:** 32 hectares




**Date of establishment:** April 27, 1959

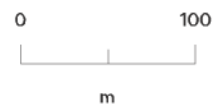
# Zoning Map - Rosebery Provincial Park



Projection: Albers Equal Areas  
Datum: NAD83



-  Intensive Recreation
-  Natural Environment
-  Protected Area Boundary



Produced in Oct 2002 for  
Ministry of Water, Land and Air  
Protection by MSRM, Decision  
Support Services

This is a visual representation  
only and should not be used for  
legal purposes.