


GREEN LAKE PROVINCIAL PARK

PURPOSE STATEMENT AND ZONING PLAN

February 2003

Approved by:


Steve Mazur
Regional Manager
Environmental Stewardship Division

Date: Feb 10/03


Nancy Wilkin
Assistant Deputy Minister
Environmental Stewardship Division

Date: Feb. 25/03

GREEN LAKE PROVINCIAL PARK Purpose Statement and Zoning Plan

Primary Role

The **primary** role of Green Lake Provincial Park is to provide a vehicle accessed camping area and lakeside recreation and nature appreciation opportunities accessible from the Highway 97 corridor.

Secondary Role

The **secondary** role of the park is to protect the conservation values of a number of small islands on Green Lake and to capture a remnant of the Cariboo Plateau Ecoregion.

Known Management Issues	Response
Bear human conflicts at use areas (focus on Sunset View and Emerald Bay)	PFO to deliver Bear Aware program, educating visitors about proper ethics and camping procedures.
Minor knapweed at Blue Springs	Identify area – spray and monitor
Water systems need repair	Consider replacing and repairing water systems..
Unauthorized camping on islands and recreational impacts	Work with local community to educate people about conservation concerns. Remove stone fire rings and litter, and discourage overnight use of islands.
Need for additional group camping areas.	Consider extending group sites into underused day use areas at Sunset View.
Arrowhead sites are old and have lost their gravel surface.	Add gravel and resurface to road and campsites.

Zoning

The Emerald Bay, Blue Spring, Arrowhead, and Little Arrowhead sites, as well as the sanitation, are all zoned *Intensive Recreation*. The Sunset View site is zoned *Intensive Recreation* (approximately 78 ha or 69% of the site) and *Natural Environment* (approximately 35 ha or 31% of the site). All other undeveloped sites, including the islands, are zoned *Natural Environment*.

CONSERVATION

Representation

- ecosection 223 hectares to the poorly represented Cariboo Basin Ecosection (1.12%); 107 hectares to the poorly represented Cariboo Plateau Ecosection (0.68%); one of only 5 parks contributing to the representation of the poorly represented Cariboo Plateau Ecosection. Although Green Lake Park contributes only 107 hectares or 2.2% of the overall representation of this ecosection, it ranks second behind only Schoolhouse Lake Park (97%).
- biogeoclimatic subzone/variant 187 ha to the poorly represented IDFdK3 (1.28%); one of only 3 protected areas in the very poorly represented SBPsmk variant (0.02%); Green Lake Park currently provides 92% of the overall representation of this ecosystem, although quality of representation is poor due to small size (83 ha) and the fragmented nature of the park with many units.

Special Feature

Islands

Rare/Endangered Values

None known or assessed at this time.

Scientific/Research Opportunities

RECREATION

Representation:

- backcountry
- destination
- travel corridor Part of a series of campsites on Highway 97, including Juniper Beach, Downing, Lac la Hache, Ten Mile Lake etc.
- local recreation Locally significant swimming area and beach area.

Special Opportunities

Swimming area and boat launch. Self-guided interpretive trail at Sunset View.

Education/Interpretation Opportunities

CULTURAL HERITAGE

Representation

Special Feature

Remains of old homestead on Haynes Island

OTHER MANAGEMENT CONSIDERATIONS

Other Designations

Relationship to Other PAs

Co-operative Management Arrangements

Partnerships

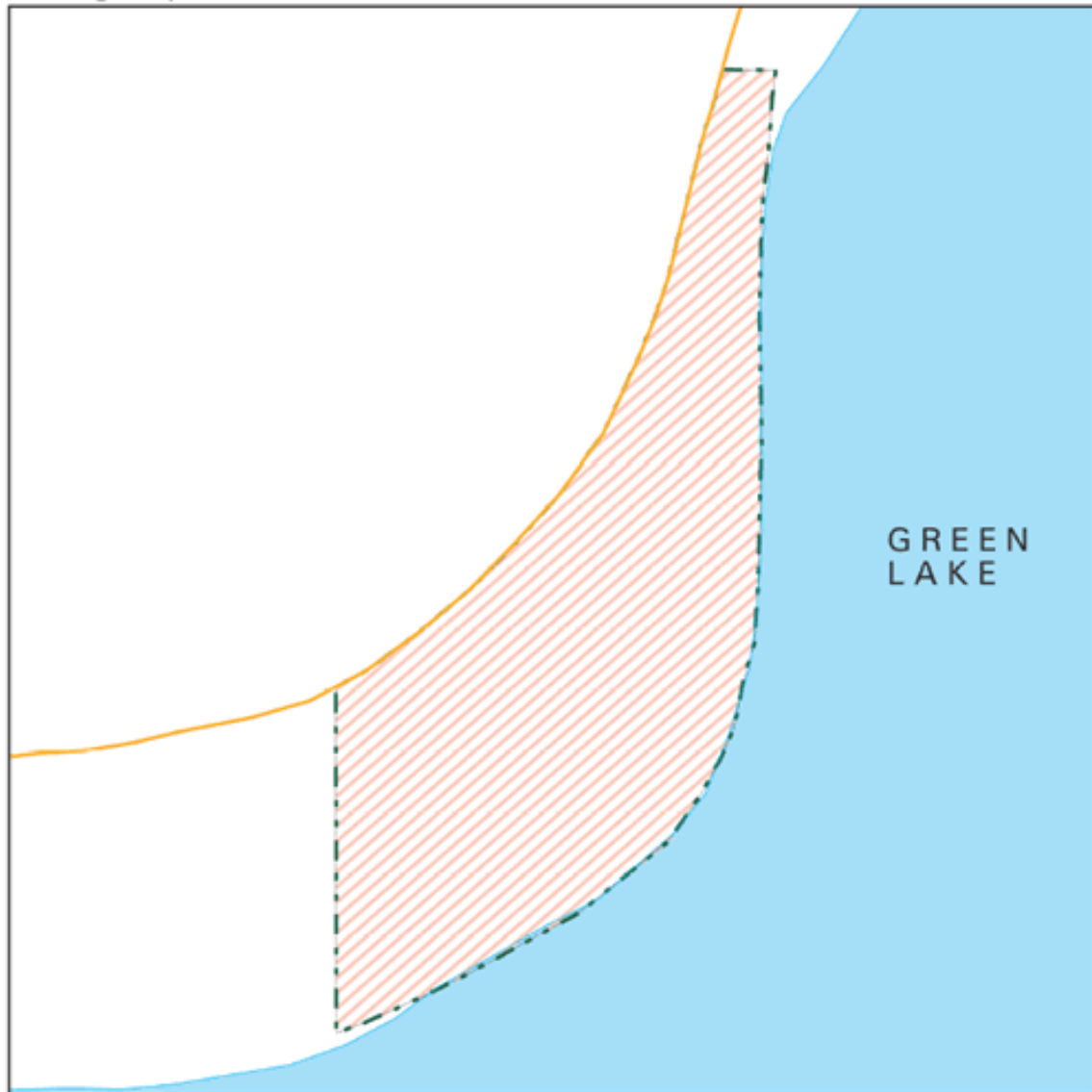
Vulnerability

Relationship to Other Strategies

Area: 346.9 hectares

Date of Establishment: July 10, 1975

Zoning Map - Green Lake Provincial Park - Arrowhead Site



Projection: Albers Equal Areas
Datum: NAD83



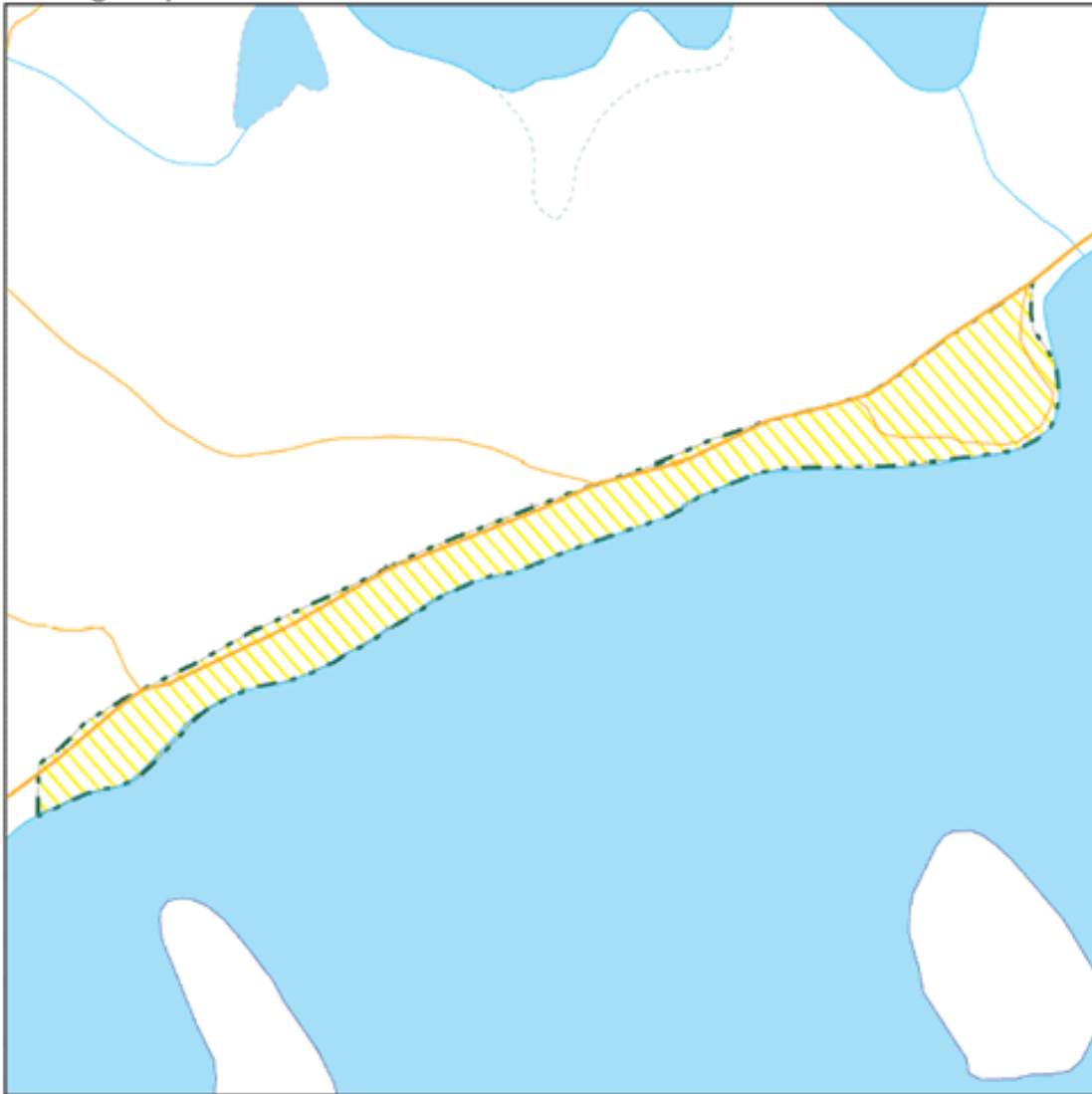
Produced in Jan 2003 for
Ministry of Water, Land and Air
Protection by MSRM, Decision
Support Services

 Intensive Recreation
 Protected Area Boundary

0 100
m



This is a visual representation
only and should not be used for
legal purposes.

Zoning Map - Green Lake Provincial Park - Black Bear Site



Projection: Albers Equal Areas
Datum: NAD83



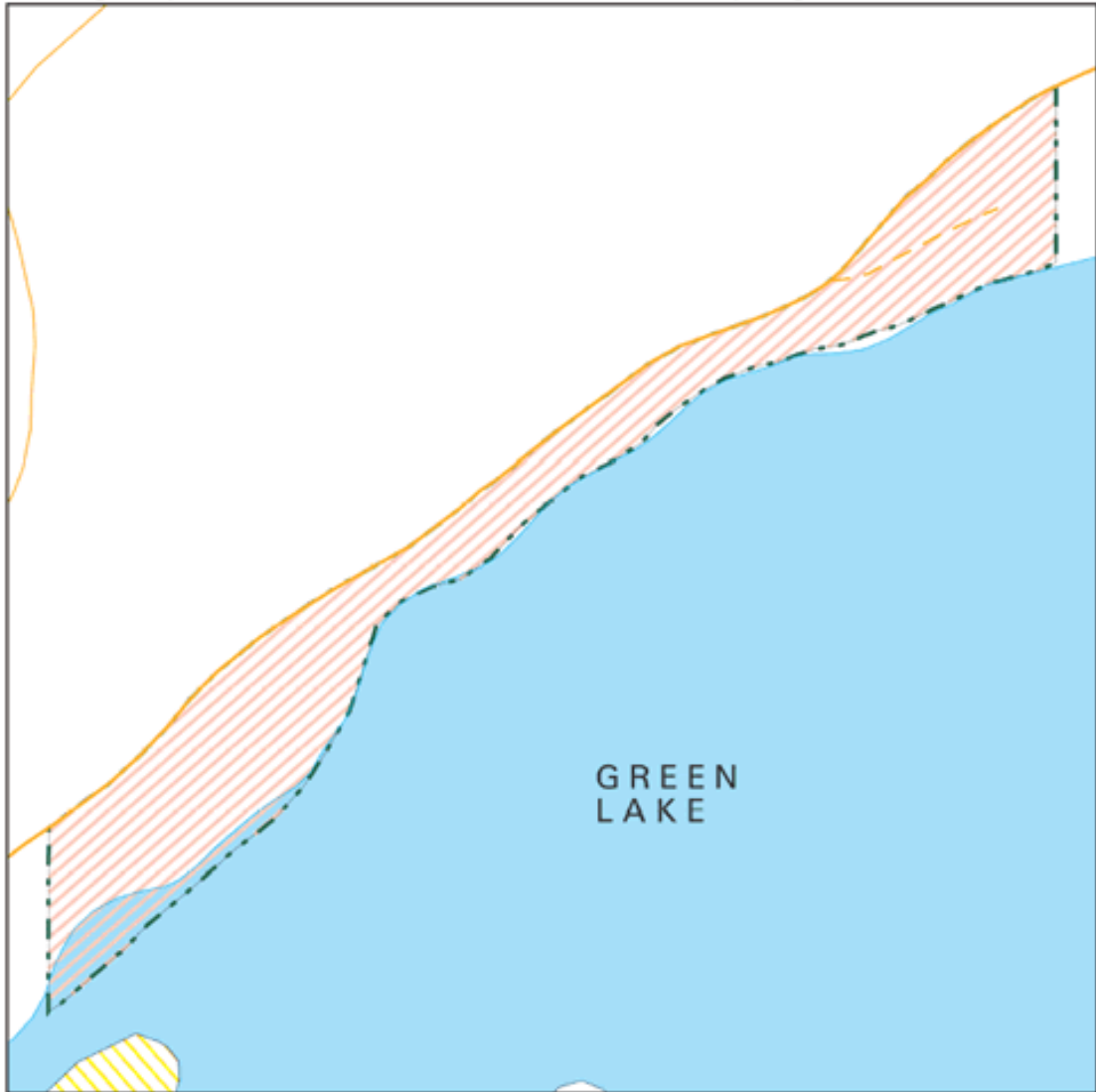
 Natural Environment
 Protected Area Boundary

0 100
m

Produced in Feb 2003 for
Ministry of Water, Land and Air
Protection by MSRM, Decision
Support Services



This is a visual representation
only and should not be used for
legal purposes.

Zoning Map - Green Lake Provincial Park - Blue Spring Site



Projection: Albers Equal Areas
Datum: NAD83



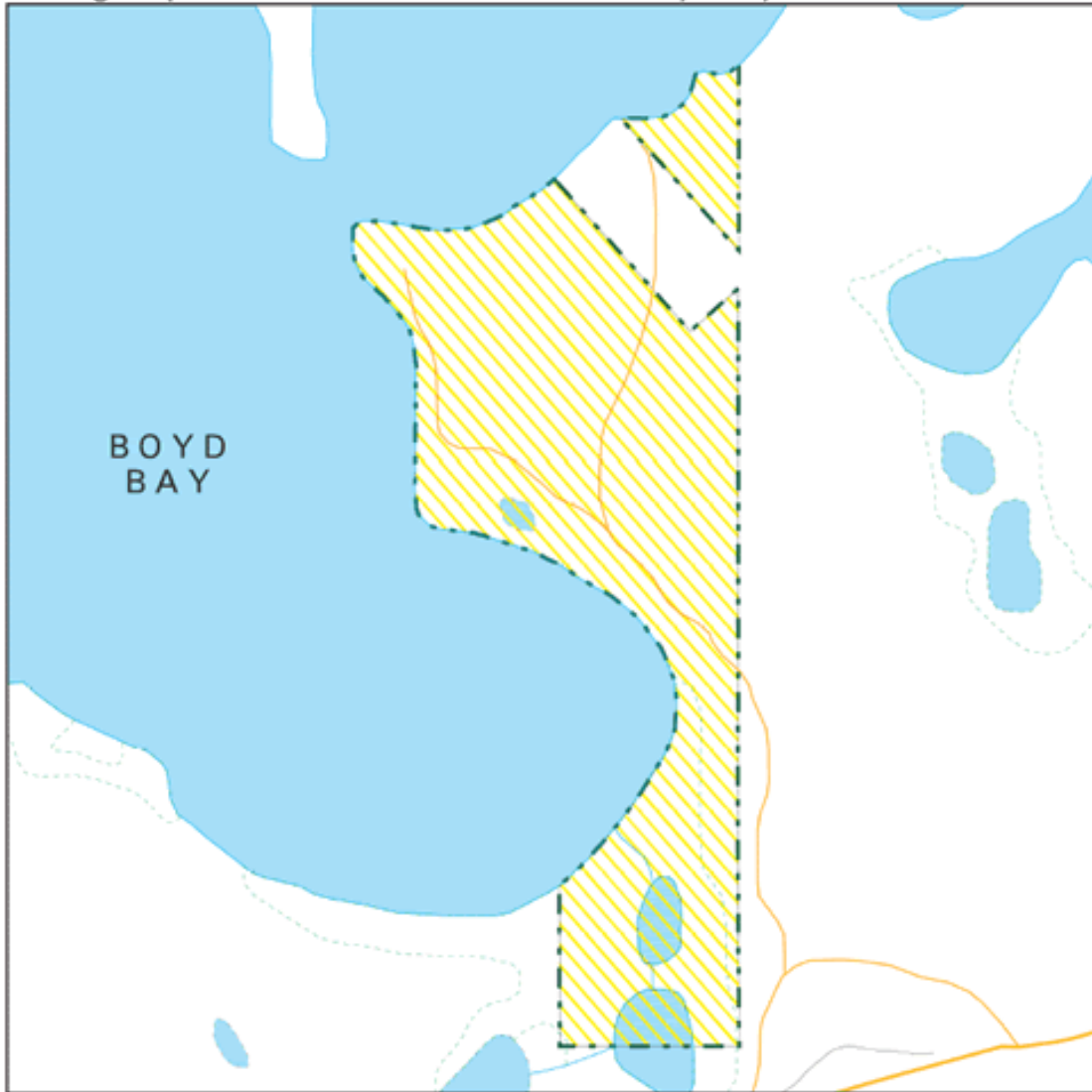
 Intensive Recreation
 Protected Area Boundary



Produced in Jan 2003 for
Ministry of Water, Land and Air
Protection by MSRM, Decision
Support Services



This is a visual representation
only and should not be used for
legal purposes.

Zoning Map - Green Lake Provincial Park - Boyd Bay Site



Projection: Albers Equal Areas
Datum: NAD83



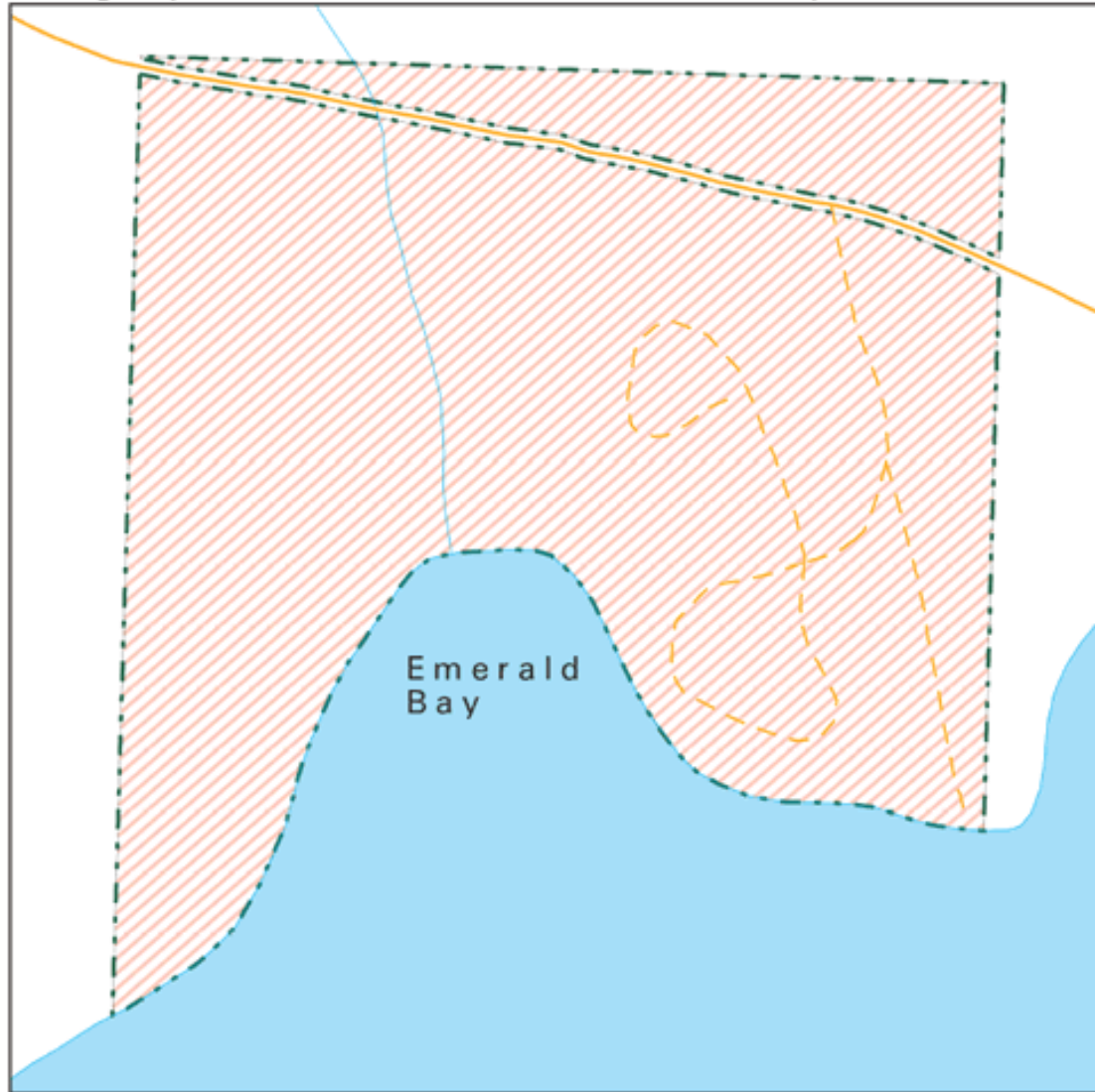
 Natural Environment
 Protected Area Boundary



Produced in Feb 2003 for
Ministry of Water, Land and Air
Protection by MSRM, Decision
Support Services

This is a visual representation
only and should not be used for
legal purposes.

Zoning Map - Green Lake Provincial Park - Emerald Bay Site



Projection: Albers Equal Areas
Datum: NAD83



 Intensive Recreation
 Protected Area Boundary



Produced in Jan 2003 for
Ministry of Water, Land and Air
Protection by MSRM, Decision
Support Services

This is a visual representation
only and should not be used for
legal purposes.

Zoning Map - Green Lake Provincial Park - Green Lake Islands Site



Projection: Albers Equal Areas
Datum: NAD83

 Natural Environment
 Protected Area Boundary

0 2
km

Produced in Apr 2003 for
Ministry of Water, Land and Air
Protection by MSRM, Decision
Support Services



This is a visual representation
only and should not be used for
legal purposes.

Zoning Map - Green Lake Provincial Park - Green Lake Islands Site Inset 1



Projection: Albers Equal Areas
Datum: NAD83



 Natural Environment
 Protected Area Boundary



Produced in Apr 2003 for
Ministry of Water, Land and Air
Protection by MSRM, Decision
Support Services



This is a visual representation
only and should not be used for
legal purposes.

Zoning Map - Green Lake Provincial Park - Green Lake Islands Site Inset 2



Projection: Albers Equal Areas
Datum: NAD83



 Natural Environment
 Protected Area Boundary



Produced in Apr 2003 for
Ministry of Water, Land and Air
Protection by MSRM, Decision
Support Services



This is a visual representation
only and should not be used for
legal purposes.

Zoning Map - Green Lake Provincial Park - Green Lake Islands Site Inset 3



Projection: Albers Equal Areas
Datum: NAD83



 Natural Environment
 Protected Area Boundary



Produced in Apr 2003 for
Ministry of Water, Land and Air
Protection by MSRM, Decision
Support Services

This is a visual representation
only and should not be used for
legal purposes.

Zoning Map - Green Lake Provincial Park - Little Arrow Site



Projection: Albers Equal Areas
Datum: NAD83



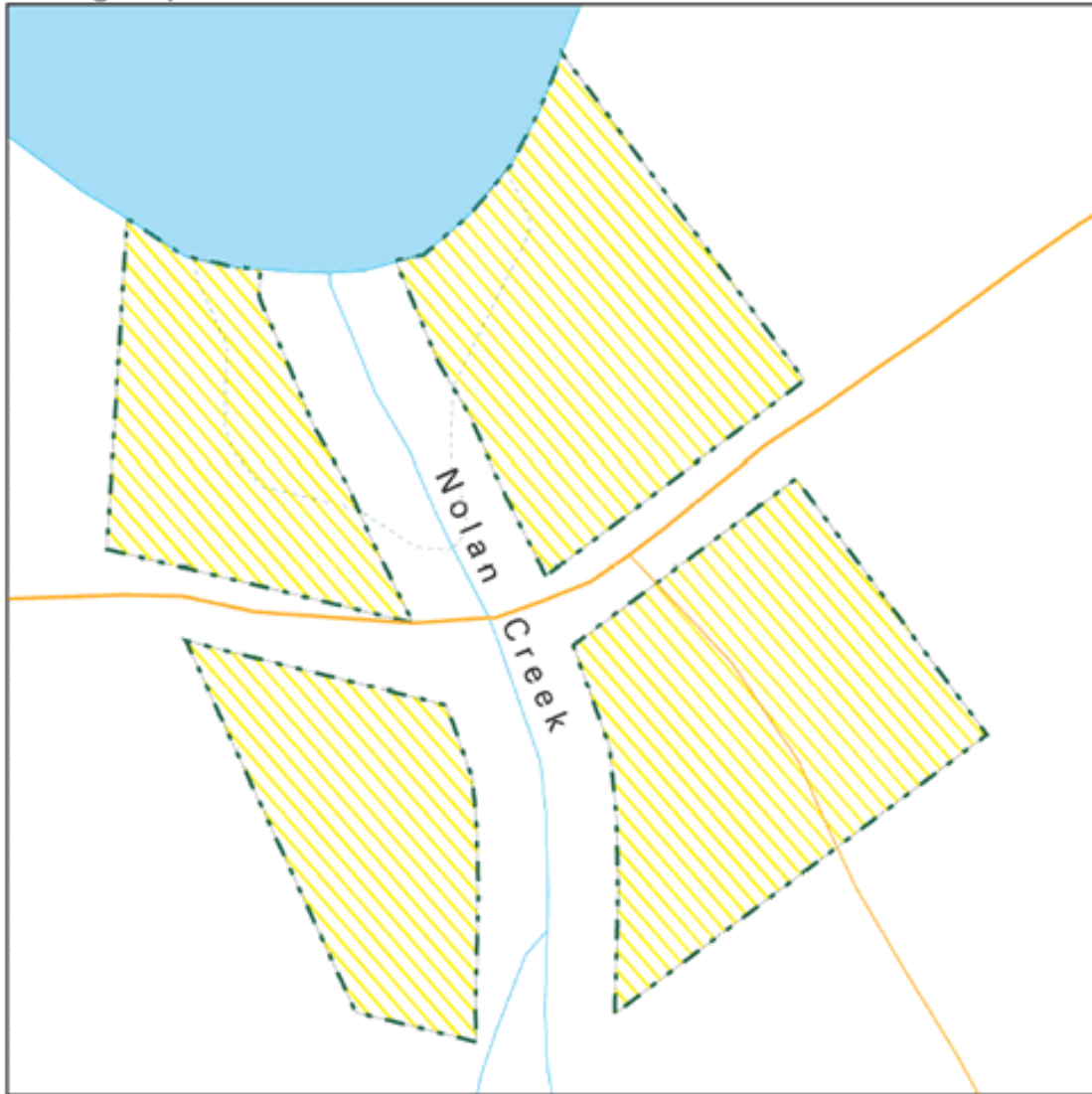
 Intensive Recreation
 Protected Area Boundary



Produced in Jan 2003 for
Ministry of Water, Land and Air
Protection by MSRM, Decision
Support Services

This is a visual representation
only and should not be used for
legal purposes.

Zoning Map - Green Lake Provincial Park - Nolan Creek Site



Projection: Albers Equal Areas
Datum: NAD83



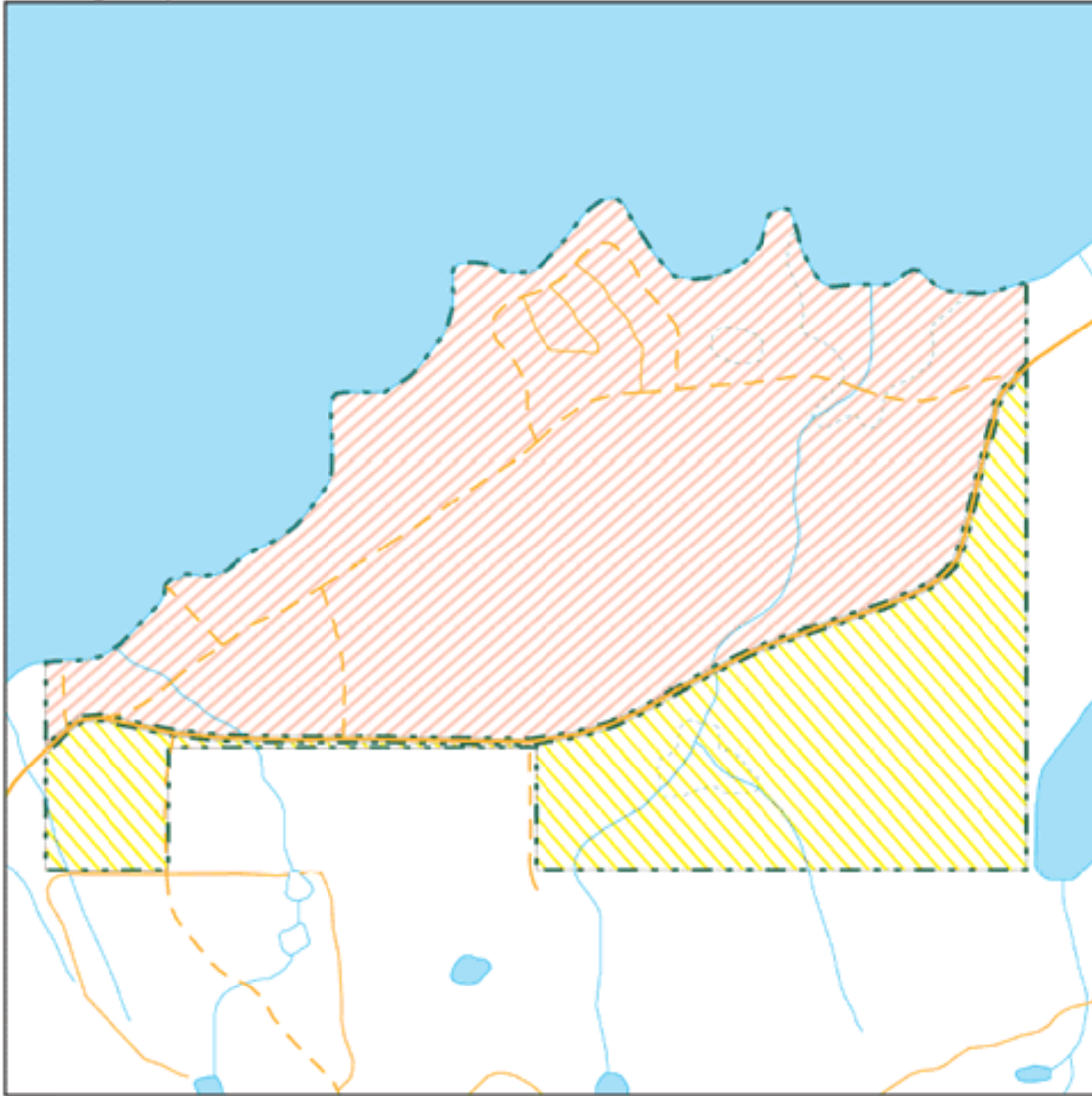
 Natural Environment
 Protected Area Boundary



Produced in Feb 2003 for
Ministry of Water, Land and Air
Protection by MSRM, Decision
Support Services

This is a visual representation
only and should not be used for
legal purposes.

Zoning Map - Green Lake Provincial Park - Sunset View Site



Projection: Albers Equal Areas
Datum: NAD83



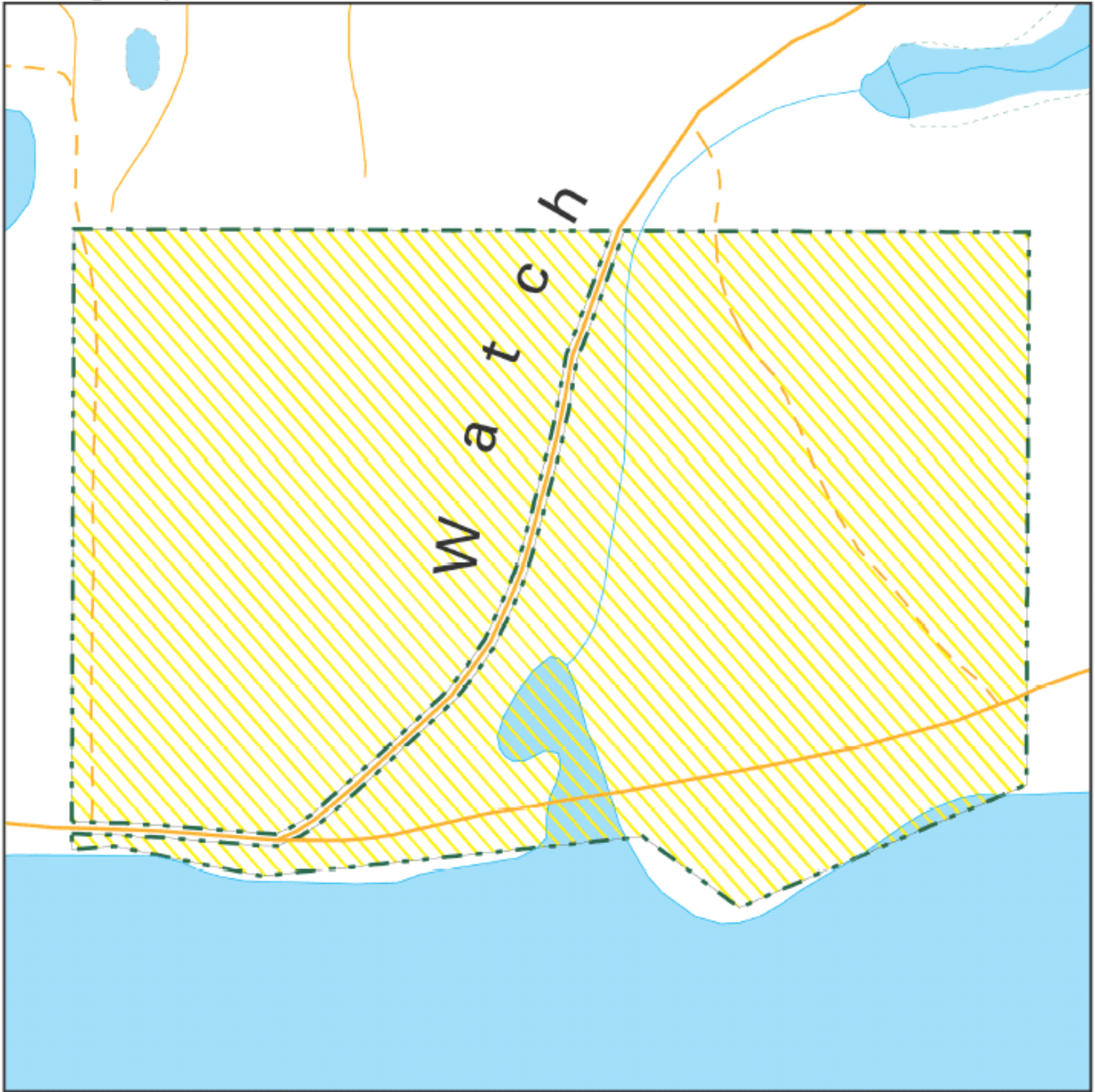
-  Intensive Recreation
-  Natural Environment
-  Protected Area Boundary

0 100
m

Produced in Feb 2003 for
Ministry of Water, Land and Air
Protection by MSRM, Decision
Support Services

This is a visual representation
only and should not be used for
legal purposes.

Zoning Map - Green Lake Provincial Park - Buckside Hill Site



Projection: Albers Equal Areas
Datum: NAD83



 Natural Environment
 Protected Area Boundary

0 100
m

Produced in Feb 2003 for
Ministry of Water, Land and Air
Protection by MSRM, Decision
Support Services

This is a visual representation
only and should not be used for
legal purposes.