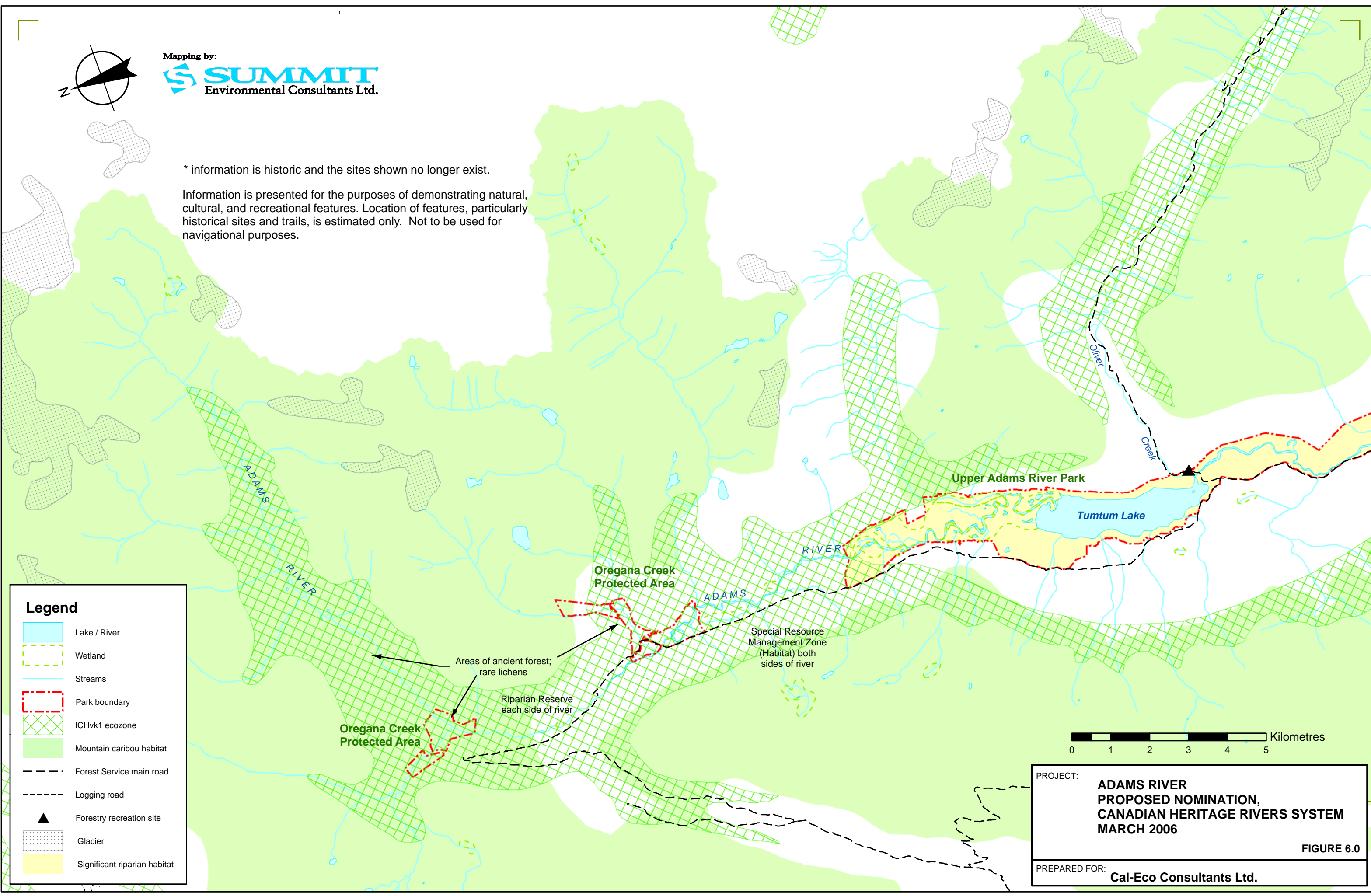













Mapping by:  
**SUMMIT**  
 Environmental Consultants Ltd.


\* information is historic and the sites shown no longer exist.

Information is presented for the purposes of demonstrating natural, cultural, and recreational features. Location of features, particularly historical sites and trails, is estimated only. Not to be used for navigational purposes.



**Legend**

-  Lake / River
-  Wetland
-  Streams
-  Park boundary
-  ICHvk1 ecozone
-  Mountain caribou habitat
-  Forest Service main road
-  Logging road
-  Forestry recreation site
-  Glacier
-  Significant riparian habitat



PROJECT: **ADAMS RIVER PROPOSED NOMINATION, CANADIAN HERITAGE RIVERS SYSTEM MARCH 2006**

PREPARED FOR: **Cal-Eco Consultants Ltd.**

FIGURE 6.0