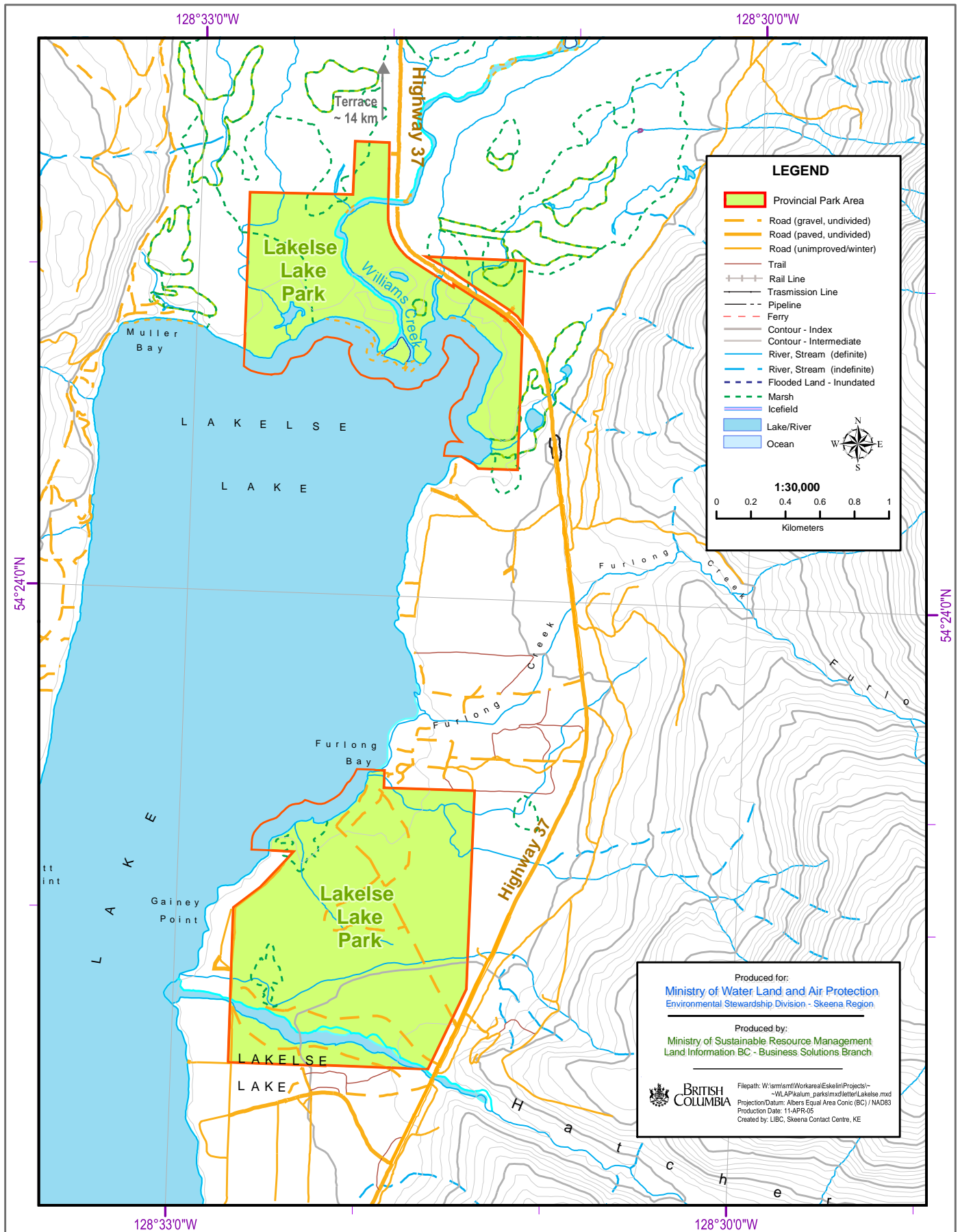



Lakelse Lake Provincial Park




LEGEND

- Provincial Park Area
- Road (gravel, undivided)
- Road (paved, undivided)
- Road (unimproved/winter)
- Trail
- Rail Line
- Transmission Line
- Pipeline
- Ferry
- Contour - Index
- Contour - Intermediate
- River, Stream (definite)
- River, Stream (indefinite)
- Flooded Land - Inundated
- Marsh
- Icefield
- Lake/River
- Ocean


1:30,000
 0 0.2 0.4 0.6 0.8 1
 Kilometers

Produced for:
Ministry of Water Land and Air Protection
 Environmental Stewardship Division - Skeena Region

Produced by:
Ministry of Sustainable Resource Management
 Land Information BC - Business Solutions Branch

 **BRITISH COLUMBIA**

Filepath: W:\erm\sm\Workarea\Eskelin\Projects\~\LAP\katum_parks\mxd\letter\Lakelse.mxd
 Projection/Datum: Albers Equal Area Conic (BC) / NAD83
 Production Date: 11-APR-05
 Created by: LIBC, Skeena Contact Centre, KE