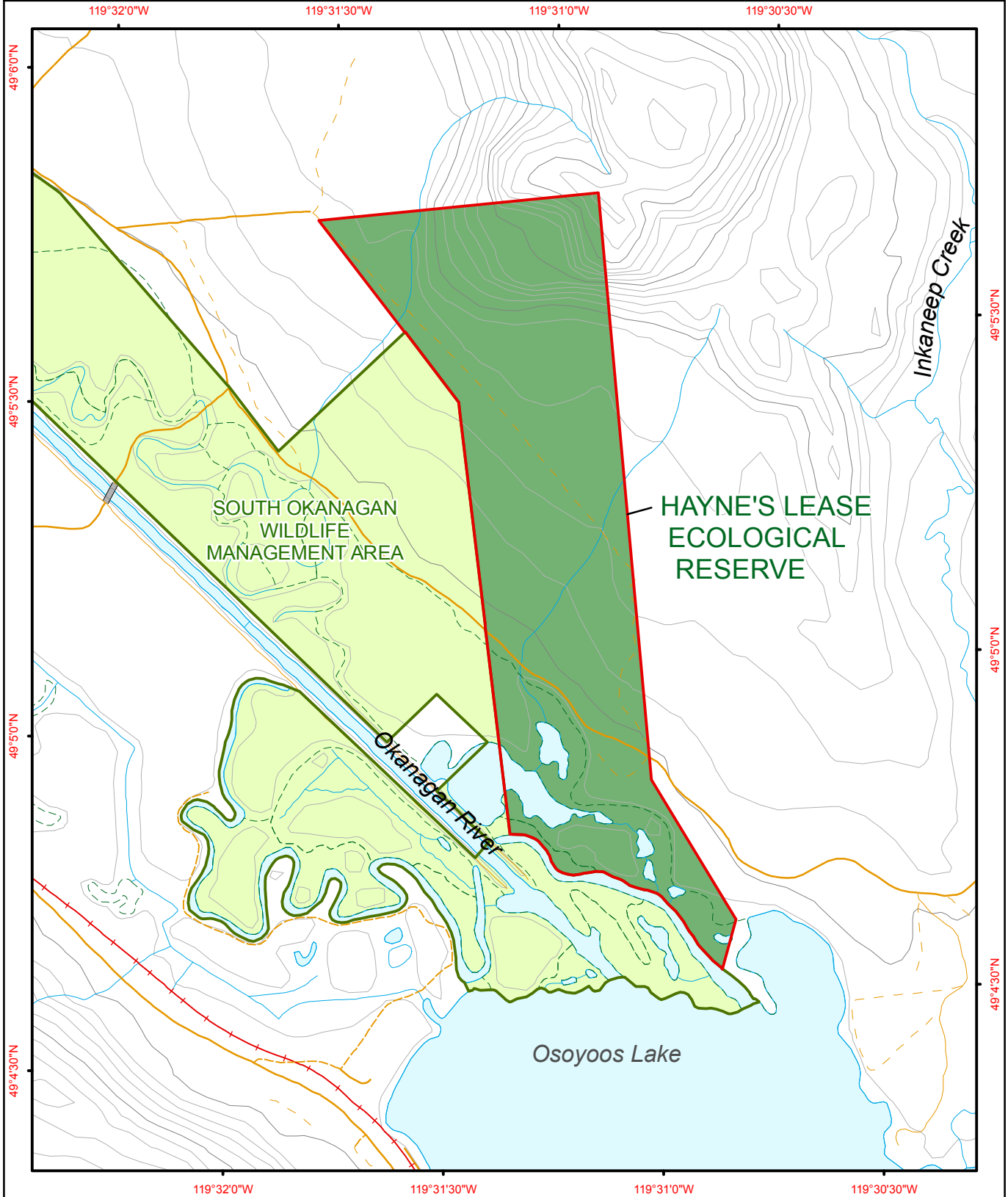












# Hayne's Lease Ecological Reserve



- |   |                      |   |                     |   |                 |
|---|----------------------|---|---------------------|---|-----------------|
|  | Ecological Reserve   |  | Contour - 100 m     |  | River or Stream |
|  | Other Protected Area |  | Contour - 20 m      |  | Marsh or Swamp  |
|   |                      |  | Forest Service Road |  | Lake or Ocean   |
|   |                      |  | Road Permit         |   |                 |



**BCParks**



Project File: protected\_area\_template  
Date: September 14, 2010

