



IR 1
PENTITION

follow the north boundary of
DL 3785 to the point of commencement

POINT OF COMMENCEMENT

**TROUT CREEK
ECOLOGICAL RESERVE**

follow cadastral boundaries to the
left natural boundary of Trout Creek

DL 3785
See 45TU673

4
Plan 31175

follow the left natural boundary of
Trout Creek to the
northwest corner of DL 3785

DL 3194







Summerland
Golf Course

3
Plan 31175

Block A
DL 3785
25TU527

Crown

DL 4701
IR 1
PENTITION

	<h2>TROUT CREEK ECOLOGICAL RESERVE</h2>		
	<p>Scale 1:5000</p>  <p>Metres</p> <p>The land within the boundary of the ecological reserve indicated on this official plan does not include any land excepted from the ecological reserve by or under the <i>Ecological Reserve Act</i> or the <i>Protected Areas of British Columbia Act</i>.</p>		
<p>Legend:</p> <p>Ecological Reserve Boundary </p> <p>m denotes metres</p> <p>Intended plot size of this plan is 17X22 inches when plotted at a scale of 1:5000</p> <p>Osoyoos Division of Yale Land District ORC# 3007 LTSA 10010-40-261</p>	<p>Point of Commencement:</p> <p>The northeast corner of District Lot 3785, ODYD, thence clockwise.</p>	<p>Data Source:</p> <p>Tantalis Cadastre Terrain Resource Information Management (TRIM) North American Datum (NAD) 83 Universal Transverse Mercator UTM Zone 11 UTM Coordinates are derived from TRIM base</p>	
<p>Produced By: GeoBC Date Plotted: February 13, 2019 Filename: troutcreek_er11m.pdf</p>	<p>The ecological reserve boundary shown on this plan is hereby approved</p>  <p>For Ministry of Environment and Climate Change Strategy Date <u>February 13, 2019</u></p>	<p>This is the Official Plan on deposit in the Crown Land Registry as Plan 1 Tube 2016</p>  <p>For Surveyor General, Victoria, B.C. Date <u>February 13, 2019</u></p>	<p>BCGS map sheet(s): 82E.052</p>

1 Tu 2016