



LOON LAKE PARK



Scale 1:15000



Metres

The land within the boundary of the park indicated on this official plan does not include any land excepted from the park by or under the Park Act or the Protected Areas of British Columbia Act



<p>Legend:</p> <p>Park Boundary </p> <p>Intended plot size of this plan is 17X22 inches when plotted at a scale of 1:15000</p> <p>offset line denotes a line drawn parallel to and perpendicularly distant from a natural feature or boundary as shown</p> <p>Lillooet Land District ORC# 0082 LTSA 10010-40-371</p>	<p>Point of Commencement:</p> <p>Site 1 Not required.</p> <p>Site 2 Commencing at the intersection of the west boundary of DL 7547, Lillooet District and the offset line lying 10 metres southeasterly from the centreline of Loon Lake Road, thence clockwise.</p>	<p>Data Source:</p> <p>Tantalis Cadastre</p> <p>Terrain Resource Information Management (TRIM)</p> <p>North American Datum (NAD) 83 Universal Transverse Mercator</p> <p>UTM Zone 10</p> <p>UTM Coordinates are derived from TRIM base</p>
<p>Produced By: GeoBC Date Plotted: April 25, 2019 Filename: loon_lake_pk4m.pdf</p>	<p>The park boundary shown on this plan is hereby approved</p>  <p>For Ministry of Environment and Climate Change Strategy Date <u>APRIL 25, 2019</u></p>	<p>This is the Official Plan on deposit in the Crown Land Registry as Plan 8 Tube 2021</p>  <p>For Surveyor General, Victoria, B.C. Date <u>APRIL 26, 2019</u></p>
		<p>BCGS map sheet(s): 92P.004, 014</p>